

**SUPPORTING STATEMENT CLAIMING THAT A ROUTE SHOWN ON THE DEFINITIVE MAP AND STATEMENT IS NOT A PUBLIC RIGHT OF WAY** *BRIDLEWAY*

**IMPORTANT NOTE:** This Statement and other evidence submitted will be available for public inspection upon receipt by the County Council. The object of this inquiry is simply to reach the truth of the matter whatever it may be. Witnesses are therefore asked to answer the questions as fully as possible and not to leave out any relevant information, whether for or against the claim. This is of particular importance if the information is to be of real value in establishing the status of the way.

**Data Protection Act 1998**


The application and any representations made cannot be treated as confidential. To determine the application it will be necessary for the Council to disclose information received from you to others, which may include other local authorities, Government departments, public bodies, other organisations and members of the public. A copy of this form and any accompanying documents may be disclosed upon receipt of a request for information under the Environmental Information Regulations 2004 and the Freedom of Information Act 2000.

- Name: Mr/Mrs/Miss *HENRY HUGHES*
- Address *BODHYERY PANDY LAMBRYNMAIR BOYS SY19 7DL*
- Occupation *RETIRED*
- Description of path *BRIDLEWAY 6 FROM CAEUKLEISION THROUGH CWM FRYNION*  
(confirm that map attached to this statement is correct) *TO CWM PEN LLYDAN AS SHOWN ON ATTACHED MAP*  
(YES MAP CORRECT)
1. Do you regard this route as public? *NO*
  2. How many years have you known this route? *65*
  3. For what purpose ~~does~~ *is* the route exist? *FARM TO FARM POSTMAN*
  4. Have you ever known any stiles/gates/notices/locked barriers along the route? If so, give particulars of dates, locations etc. ....
  5. Have you ever observed or known any public use of this route? *NO*
  6. Have the public ever been stopped from using this route? *YES BY FARMER*
  7. Have the public ever asked permission to use the route? *DO NOT KNOW*
  8. Has the route ever been closed to public access? If so, give particulars of dates, means of closures *YES ANY MEMBER OF PUBLIC TURNED AWAY BY FARMER IN THE 50'S + 60'S*
  9. Have there ever been notices displayed along the route clearly denying the existence of a public right of way? *NO TO MY KNOWLEDGE*
  10. Have you ever had any connection with the land crossed by this route (owner / tenant / employee)? If so give details /dates. *NO*

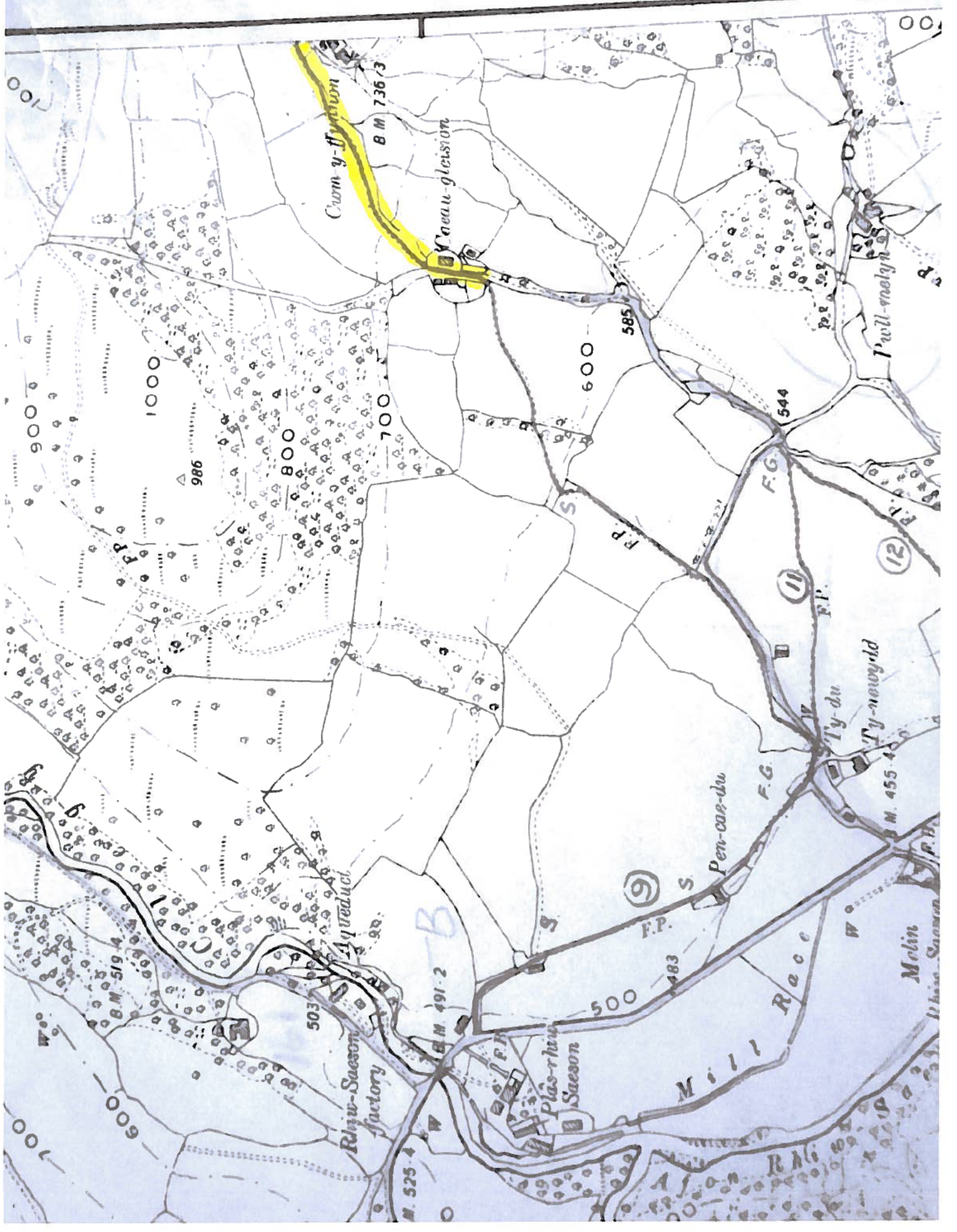
Any other information (if necessary continue on additional sheets)

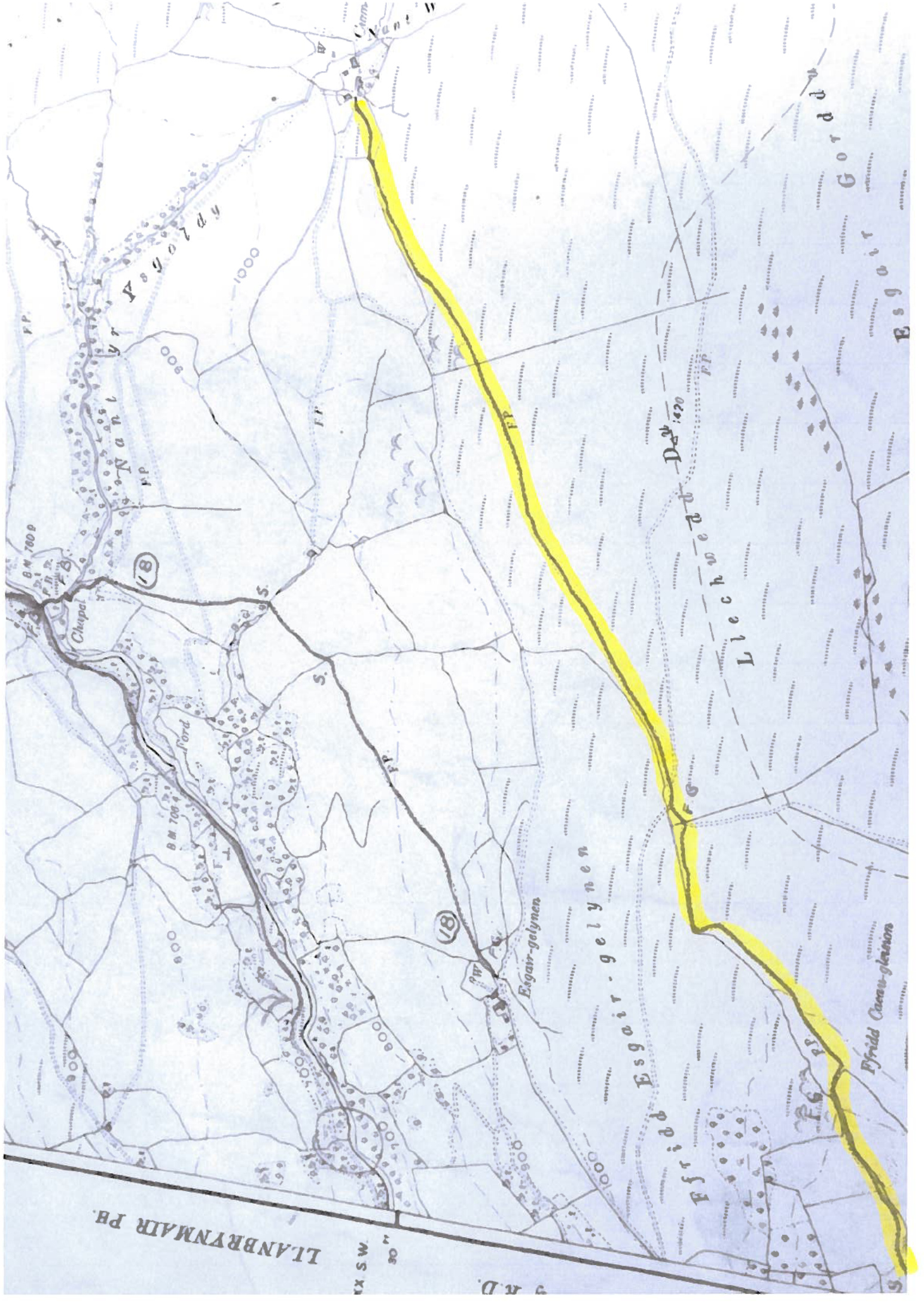
*THIS PATH WAS USED BY MY GRANDMOTHER AS POSTWOMAN IN THE 1920'S AND BY MY FATHERS AS A POSTMAN IN THE 1930'S AND 1940'S*

I hereby declare to the best of my knowledge and belief the facts set out are fully and truly stated. I am not aware of any other facts or documents which should be brought to the attention of the County Council as likely to affect its decision on the application. I am willing to attend a hearing or public inquiry to give evidence on this matter, if this should prove necessary.

Signed .....  ..... Date *4.8.2013*

LAT 52° 36'





LLANBRYNMAIR PB

SW

R.D.

Chapel

18

Ford

BM 700 P

BM 700 P

18

Esgar-gwynen

Esgair-gelynen

Esridd

D.D. 1920

Llechweidd

Gordd

Esgair

Efridd Caeu-gleision